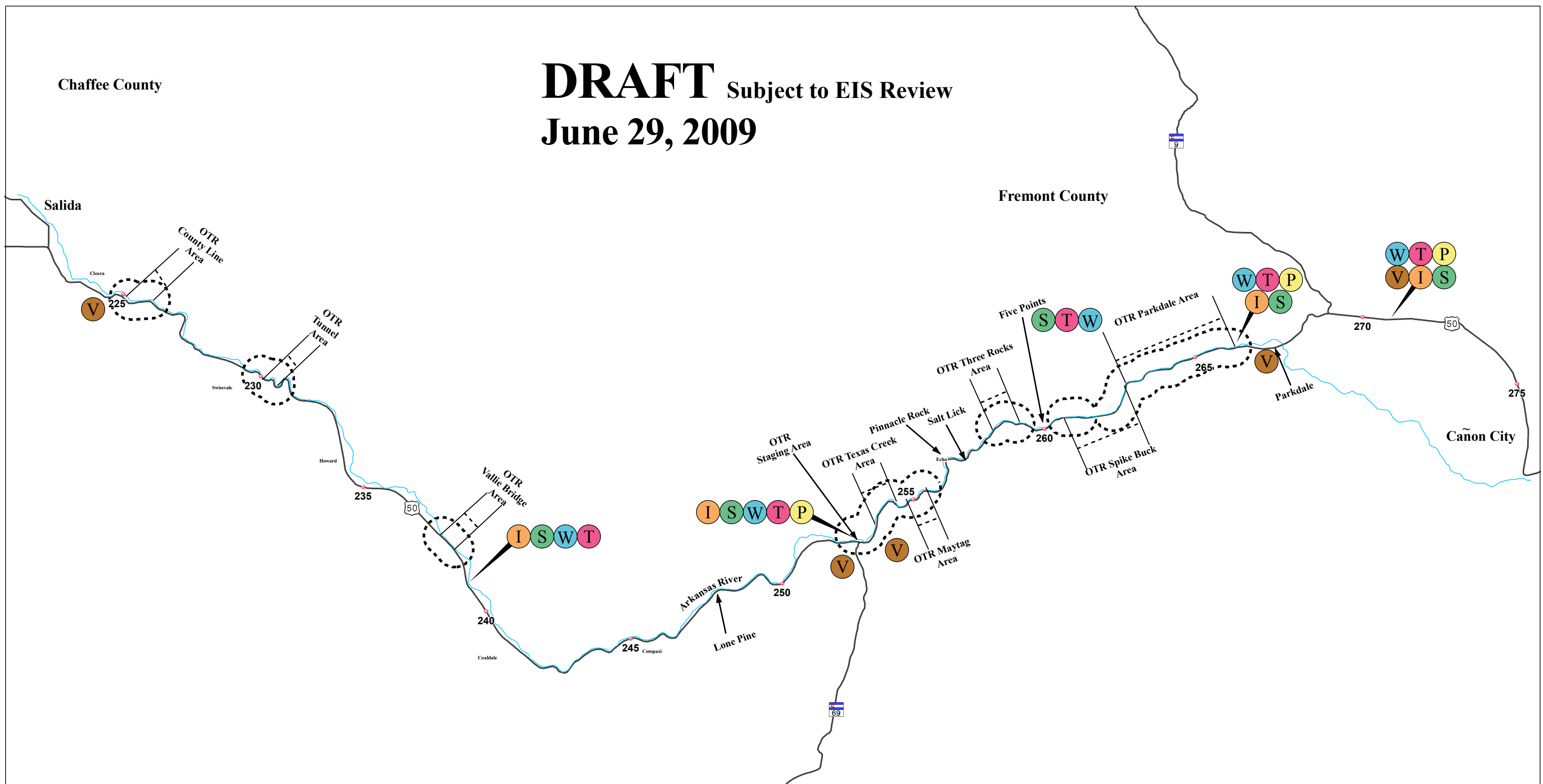


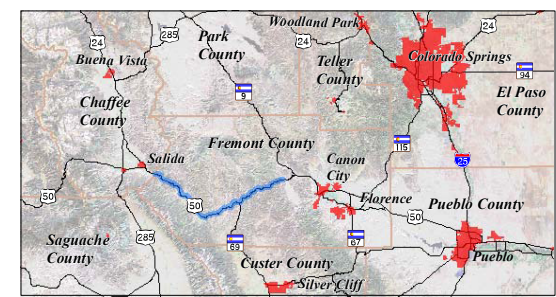
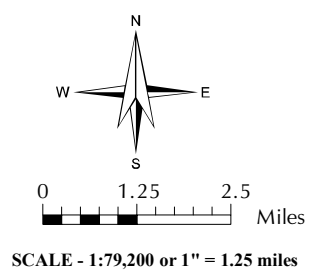
DRAFT Subject to EIS Review

June 29, 2009



LEGEND

	Cities		Information Center
	Counties		Parking Area
	US Highway 50 Mile Posts		Water
	Highways		Trash
	0.5 Mile Buffer of OTR Panels and Staging Areas		Portosan
			Portable VMS Sign



Base map provided by J.F. Sato & Associates

OVER THE RIVER
Copyright

Figure 3
Enhanced Visitor Services
Exhibition Period